

## Pray for the Nations

A map of Nigeria showing its geographical features and major cities. The Niger River flows through the northern part of the country, and the Benue River flows through the central part. The Gulf of Guinea is to the south. Major cities marked include Sokoto, Katsina, Maiduguri, Zaria, Kano, Kaduna, Jos, Abuja (the capital, marked with a star), Ilorin, Ogbomoso, Oshogbo, Ibadan, Benin, Lagos, Warri, Calabar, Enugu, Makurdi, Chappal, and Yola. The map also shows the borders with Chad, Cameroon, and Benin. A scale bar at the bottom right indicates distances in kilometers (0, 100, 200) and miles (0, 100, 200).

Population: **11,000**  
World Popl: **11,000**  
Total Countries: **1**  
People Cluster: **Chadic**  
Main Language: **Abishi**  
Main Religion: **Christianity**  
Status: ● **Partially reached**  
Evangelicals: **80.0%**  
Chr Adherents: **80.0%**  
Scripture: **Translation Started**

[www.joshuaproject.net](http://www.joshuaproject.net)



*"Declare His glory among the nations." Psalm 96:3*

## *Pray for the Nations*

A map of Nigeria showing its geographical features and major cities. The map is bordered by Chad to the north, Cameroon to the east, and Benin to the west. The Niger River flows through the northern part of the country, and the Benue River flows through the central part. The Gulf of Guinea is to the south. Major cities marked include Sokoto, Katsina, Maiduguri, Kano, Zaria, Kaduna, Jos, Abuja (the capital, marked with a star), Ilorin, Ogbomoso, Oshogbo, Ibadan, Benin City, Warri, Lagos, Calabar, Port Harcourt, Enugu, Makurdi, Chapeau Waddi, and Bako. The map also shows the Equatorial Guinea coastline and a scale bar from 0 to 200 km.

Population: **11,000**  
World Popl: **11,000**  
Total Countries: **1**  
People Cluster: **Chadic**  
Main Language: **Abishi**  
Main Religion: **Christianity**  
Status: ● **Partially reached**  
Evangelicals: **8.0%**  
Chr Adherents: **80.0%**  
Scripture: **Translation Started**

[www.joshuaproject.net](http://www.joshuaproject.net)



*"Declare His glory among the nations." Psalm 96:3*

## *Pray for the Nations*

A map of Nigeria showing its major cities and geographical features. The capital, Abuja, is marked with a star. Other major cities include Lagos, Kano, Zaria, and Ibadan. The Niger and Benue rivers are shown flowing through the country. The map also indicates the Gulf of Guinea, the Atlantic Ocean, and the borders with Chad, Cameroon, and Benin. A scale bar at the bottom right shows distances in kilometers (0, 100, 200 km).

Population: **11,000**  
World Popl: **11,000**  
Total Countries: **1**  
People Cluster: **Chadic**  
Main Language: **Abishi**  
Main Religion: **Christianity**  
Status: ● **Partially reached**  
Evangelicals: **8.0%**  
Chr Adherents: **80.0%**  
Scripture: **Translation Started**

[www.joshuaproject.net](http://www.joshuaproject.net)



*"Declare His glory among the nations." Psalm 96:3*

## *Pray for the Nations*

A map of Nigeria showing its major cities and geographical features. The capital, Abuja, is marked with a star. Other major cities include Sokoto, Katsina, Kano, Maiduguri, Zaria, Kaduna, Jos, Ilorin, Ogbomoso, Oshogbo, Ibadan, Benin City, Lagos, Warri, Calabar, Port Harcourt, Enugu, Makurdi, and Chappal Waddi. The Niger and Benue rivers are shown, along with the Gulf of Guinea. Neighboring countries are labeled: Niger, Chad, Cameroon, and Benin. A scale bar at the bottom right indicates distances in kilometers (0, 100, 200 km).

Population: **11,000**  
World Popl: **11,000**  
Total Countries: **1**  
People Cluster: **Chadic**  
Main Language: **Abishi**  
Main Religion: **Christianity**  
Status: ● **Partially reached**  
Evangelicals: **8.0%**  
Chr Adherents: **80.0%**  
Scripture: **Translation Started**


[www.joshuaproject.net](http://www.joshuaproject.net)



*"Declare His glory among the nations." Psalm 96:3*

## Pray for the Nations

A map of Nigeria and its surrounding regions. To the north is Niger, to the east is Chad, and to the south is the Gulf of Guinea. To the west is Benin. Major cities in Nigeria are marked with dots and labeled: Sokoto, Katsina, Maiduguri, Zaria, Kaduna, Kano, Jos, Abuja (marked with a star), Ilorin, Ogbomosho, Ibadan, Benin City, Lagos, Warri, Calabar, Port Harcourt, Enugu, Makurdi, Choppo, and Yola. The Niger River flows from the north, and the Benue River flows from the north-east towards the south. The Atlantic Ocean is to the west. A scale bar at the bottom right shows distances of 0, 100, and 200 km. The Equatorial Guinea is labeled at the bottom.

Population: **11,000**  
World Popl: **11,000**  
Total Countries: **1**  
People Cluster: **Chadic**  
Main Language: **Abishi**  
Main Religion: **Christianity**  
Status:  **Partially reached**  
Evangelicals: **8.0%**  
Chr Adherents: **80.0%**  
Scripture: **Translation Started**


www.joshuaproject.net



*"Declare His glory among the nations." Psalm 96:3*

## *Pray for the Nations*

A map of Nigeria and its surrounding regions. To the north is Niger, to the east is Chad, to the south is Equatorial Guinea, and to the west is Benin. The Gulf of Guinea is to the southwest. Major cities marked include Sokoto, Katsina, Maiduguri, Zaria, Kano, Kaduna, Jos, Abuja (marked with a star), Ilorin, Ogbomosho, Oshogbo, Ibadan, Benin City, Lagos, Warri, Calabar, Port Harcourt, Enugu, Makurdi, Yola, and Chapparr. Rivers shown include the Niger, Benue, and Cameroonian. A scale bar at the bottom right indicates distances of 0, 100, and 200 km.

Population: **11,000**  
World Popl: **11,000**  
Total Countries: **1**  
People Cluster: **Chadic**  
Main Language: **Abishi**  
Main Religion: **Christianity**  
Status:  **Partially reached**  
Evangelicals: **8.0%**  
Chr Adherents: **80.0%**  
Scripture: **Translation Started**


[www.joshuaproject.net](http://www.joshuaproject.net)



*"Declare His glory among the nations." Psalm 96:3*

## Pray for the Nations

A map of Nigeria showing its geographical features and major cities. The map is bordered by Mali to the north, Chad to the northeast, Cameroon to the east, and Benin to the west. The Gulf of Guinea is to the south. Major cities marked include Sokoto, Katsina, Maiduguri, Kano, Zaria, Kaduna, Jos, Abuja (marked with a star), Ilorin, Oshogbo, Ibadan, Lagos, Warri, Enugu, Makurdi, Calabar, Port Harcourt, and Bako. Rivers shown include the Niger, Benue, and Cross Rivers. The Benue River flows from the north towards the Gulf of Guinea. The Cross River flows from the east towards the Gulf of Guinea. The Benue River is labeled 'Benue' and the Cross River is labeled 'Cross River'. The Gulf of Guinea is labeled 'Gulf of Guinea'. A scale bar at the bottom right indicates distances of 0, 100, and 200 km. The equator is marked at the bottom of the map.

Population: **11,000**  
World Popl: **11,000**  
Total Countries: **1**  
People Cluster: **Chadic**  
Main Language: **Abishi**  
Main Religion: **Christianity**  
Status:  **Partially reached**  
Evangelicals: **8.0%**  
Chr Adherents: **80.0%**  
Scripture: **Translation Started**


www.joshuaproject.net



*"Declare His glory among the nations." Psalm 96:3*

## Pray for the Nations

A map of Nigeria showing its major cities and geographical features. The capital, Abuja, is marked with a star. Other major cities include Lagos, Kano, Zaria, and Port Harcourt. The Niger and Benue rivers are prominent, along with the Gulf of Guinea. Neighboring countries like Niger, Chad, and Cameroon are also labeled. A scale bar at the bottom right indicates distances up to 200 km.

Population: **11,000**  
World Popl: **11,000**  
Total Countries: **1**  
People Cluster: **Chadic**  
Main Language: **Abishi**  
Main Religion: **Christianity**  
Status:  **Partially reached**  
Evangelicals: **8.0%**  
Chr Adherents: **80.0%**  
Scripture: **Translation Started**

www.joshuaproject.net



*"Declare His glory among the nations." Psalm 96:3*